

Transportation, Parking & Roads



CAROLINA NORTH

The UNIVERSITY of NORTH CAROLINA *at* CHAPEL HILL

Design Carolina North as a walkable community

- Design the transportation system and development patterns (i.e., urban design elements such as density, building design, mix of uses, open space, etc.) to encourage self-propelled based transportation (walking, biking, etc.) as the primary means of travel and to promote a vibrant community
- Integrate on-site bike and pedestrian routes with existing and planned local facilities
- Design complete streets to minimize speeds, maximize peaceful coexistence of all modes, and minimize conflicts between pedestrian, bicycles and vehicles
- Create vehicle-free zones where appropriate

Main Campus Mode Splits

Mode	Employees		
	2001 Existing Ratio	2004 Existing Ratio	2010 Projected Ratio
Drive alone	0.72	0.61	0.54
Carpool/vanpool	0.06	0.05	0.08
Bus	0.06	0.08	0.12
Bicycle	0.03	0.02	0.03
Walk	0.02	0.02	0.02
Park-and-ride	0.07	0.15	0.17
Other	0.04	0.06	0.04

Other Campus Employee Mode Splits

Mode	UNC Main Campus (2004)	Cornell	U of Wisconsin	Stanford	U of Washington
Drive Alone	61%	56%	50%	58%	39%
Carpool / Vanpool	5%	17%	14%	11%	13%
Transit	8%	14%	10%	18%	36%
Walk	2%	9%	6%	2%	5%
Bicycle	2%	3%	14%	10%	7%
Park & Ride	15%		-	-	-
Other	6%	1%	6%	1%	<1%

Design Carolina North as a walkable community

- Design the transportation system and development patterns (i.e., urban design elements such as density, building design, mix of uses, open space, etc.) to encourage self-propelled based transportation (walking, biking, etc.) as the primary means of travel and to promote a vibrant community
- Integrate on-site bike and pedestrian routes with existing and planned local facilities
- Design complete streets to minimize speeds, maximize peaceful coexistence of all modes, and minimize conflicts between pedestrian, bicycles and vehicles
- Create vehicle-free zones where appropriate

- *Possible metrics:*
 - *100% of employees who live on campus walk/bike to work*
 - *10% of employees who live off campus walk/bike to work*
 - *100% of residents and employees walk/bike between campus activities*
 - *100% of roads/paths have acceptable pedestrian Level of Service*
 - *100% of roads/paths have acceptable bike Level of Service*

(Employees also includes students working or taking classes on site)

Pedestrian Enhancements

- Sidewalks on both sides of the street
- Separate sidewalk from the travel lanes with landscape buffer
- Minimize pedestrian exposure
 - Reduce crossing width at intersections
 - Limit driveways
- Provide street furniture, shade
- Connectivity, short blocks



Cycling Enhancements

- Provide bike lanes and bike paths
- Encourage biking through amenities:
 - Incorporate covered bike parking into new buildings if possible
 - Showers and lockers
 - Short and long-term bike parking



Design Carolina North as a walkable community (cont)

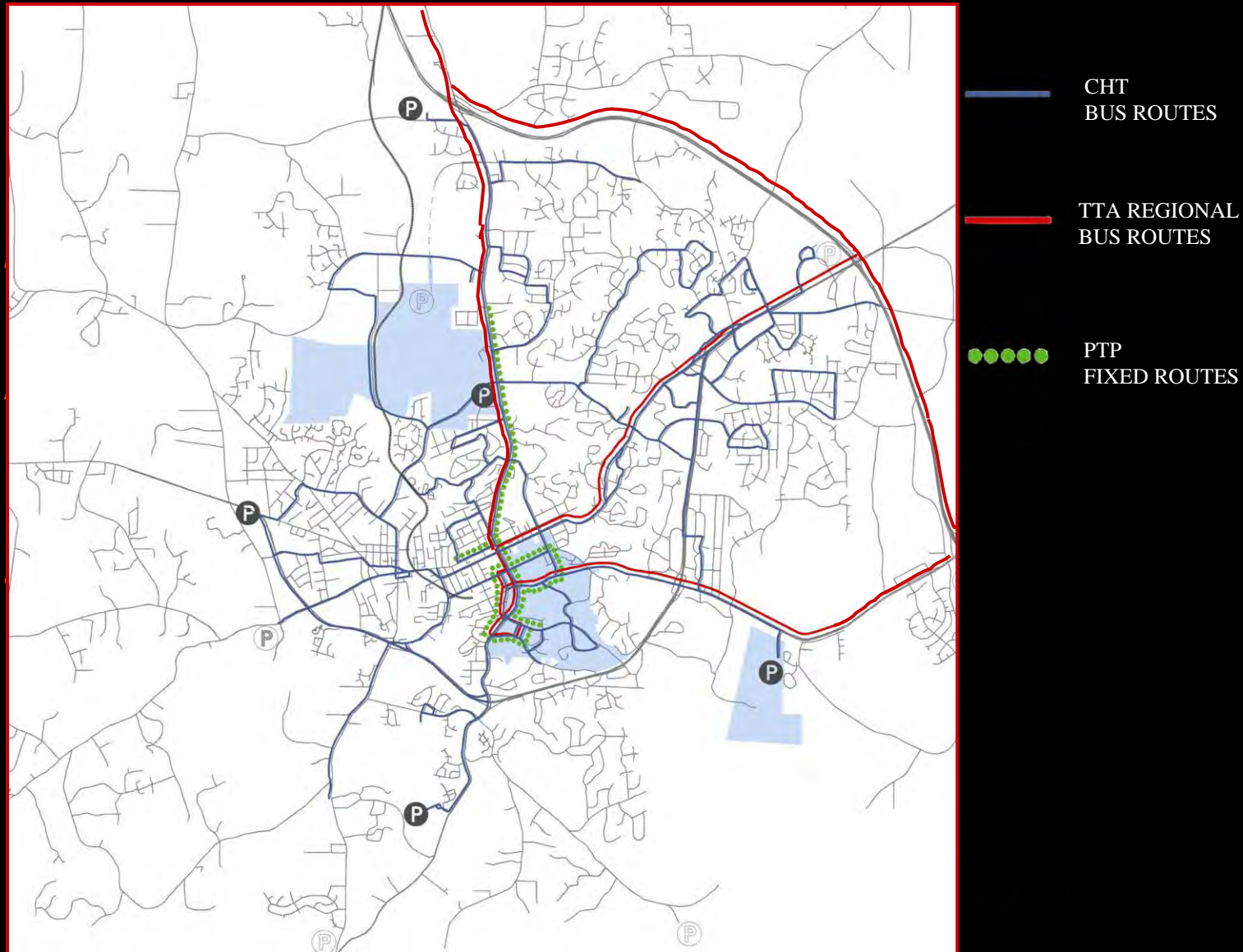
- Design the transportation system and development patterns (i.e., urban design elements such as density, building design, mix of uses, open space, etc.) to encourage self-propelled based transportation (walking, biking, etc.) as the primary means of travel and to promote a vibrant community
- Integrate on-site bike and pedestrian routes with existing and planned local facilities
- Design complete streets to minimize speeds, maximize peaceful coexistence of all modes, and minimize conflicts between pedestrian, bicycles and vehicles
- Create vehicle-free zones where appropriate

- *Possible metrics:*
 - *Internal transportation system connects to 100% of external pedestrian paths and bike routes*
 - *The 85 percentile for traffic speeds on any street does not exceed the design speed limit for that street*

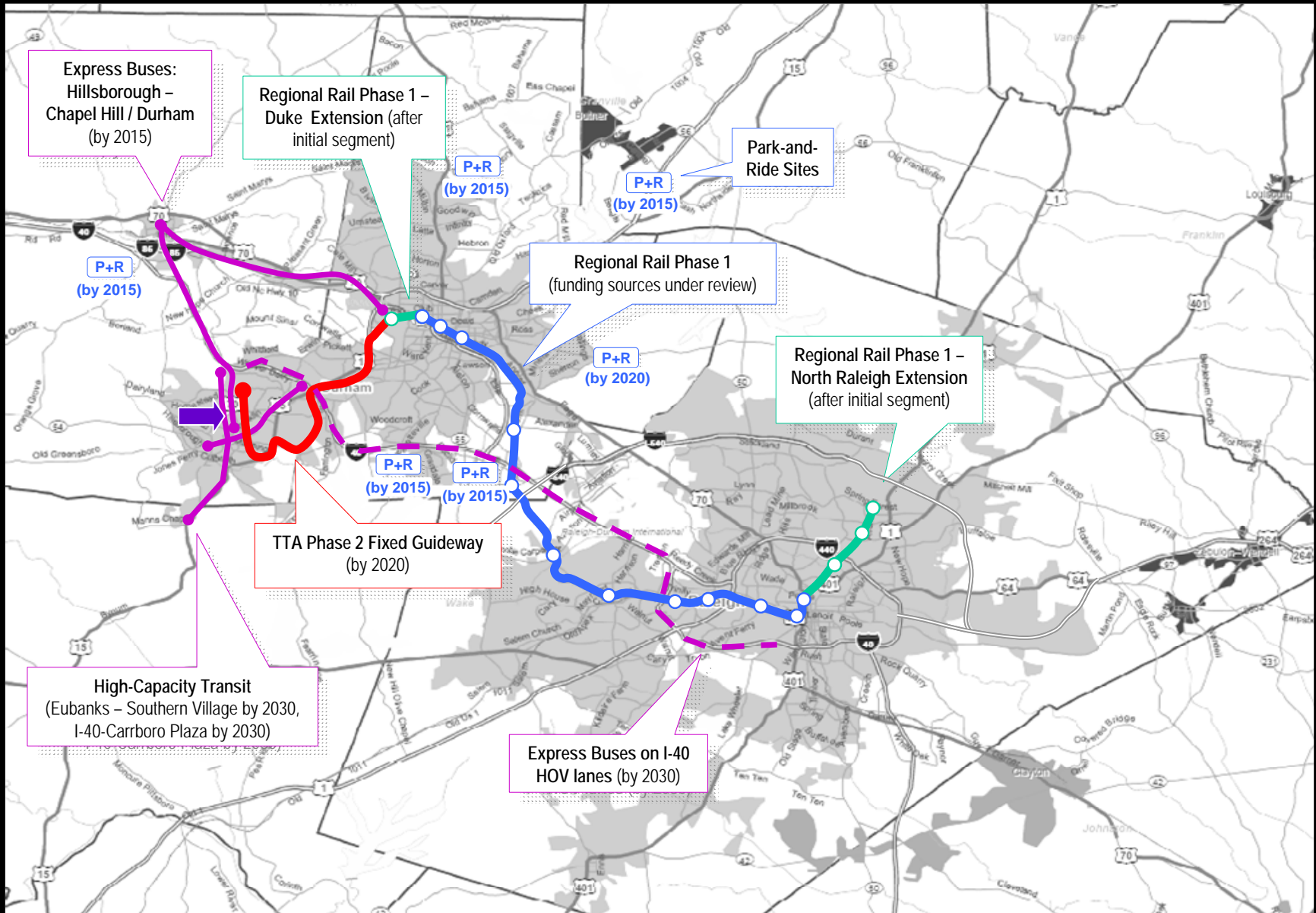
Maximize use of transit at every phase of development

- Design site to maximize opportunities to travel by transit from outset
- Design site for efficient transit movement as a priority element
- Focus most intensive development around transit nodes
- Identify, preserve and retrofit corridors for future transportation needs
- Reserve land for transit center
- Use rail corridor for high speed transit to extent feasible

Existing Transit System



DCHC Long-Range Transit Plan



Based on DCHC MPO and CAMPO 2005 Long Range Transportation Plans. Alignments shown are indicative. Programmed completion dates shown in parentheses. Only selected projects of regional significance are shown. The official definition of 'Regionally Significant' projects includes many additional projects.

Main Campus Mode Splits

Mode	Employees		
	2001 Existing Ratio	2004 Existing Ratio	2010 Projected Ratio
Drive alone	0.72	0.61	0.54
Carpool/vanpool	0.06	0.05	0.08
Bus	0.06	0.08	0.12
Bicycle	0.03	0.02	0.03
Walk	0.02	0.02	0.02
Park-and-ride	0.07	0.15	0.17
Other	0.04	0.06	0.04

Other Campus Employee Mode Splits

Mode	UNC Main Campus (2004)	Cornell	U of Wisconsin	Stanford	U of Washington
Drive Alone	61%	56%	50%	58%	39%
Carpool / Vanpool	5%	17%	14%	11%	13%
Transit	8%	14%	10%	18%	36%
Walk	2%	9%	6%	2%	5%
Bicycle	2%	3%	14%	10%	7%
Park & Ride	15%		-	-	-
Other	6%	1%	6%	1%	<1%

Maximize use of transit at every phase of development

- Design site to maximize opportunities to travel by transit from outset
- Design site for efficient transit movement as a priority element
- Focus most intensive development around transit nodes
- Identify, preserve and retrofit corridors for future transportation needs
- Reserve land for transit center
- Use rail corridor for high speed transit to extent feasible

- *Possible metrics:*
 - *The following percent of commuters use transit:*
 - *10% within the next 10 years*
 - *25% within the next 25 years*
 - *30% within the next 50 years*
 - *100% of development is located within walking distance of a major transit stop*
 - *Transit vehicles can travel at an average speed of no less than 15 mph within Carolina North*
 - *Land is reserved for transit corridor(s) on and off site*
 - *Land is reserved for transit center(s) on site*

Minimize SOV use through policies, programs, and incentives

- Design each phase of Carolina North to be accessible, and to progressively reduce reliance on SOV use and on-site parking
- Apply travel demand management experience from Main Campus
- Promote greater use of strategies such as telecommuting and flexible work hours
- Automate administrative processes to minimize travel within and between campuses
- Provide incentives for using alternative modes
- Provide services and amenities that minimize the need to leave site
- Provide strong connections to Main Campus

- *Possible metrics:*
 - *No more than the following percent of employees drive alone to work:*
 - *60% within the next 10 years*
 - *50% within the next 25 years*
 - *40% within the next 50 years*

Minimize SOV use through policies, programs, and incentives (cont)

- Design each phase of Carolina North to be accessible, and to progressively reduce reliance on SOV use and on-site parking
- Apply travel demand management experience from Main Campus
- Promote greater use of strategies such as telecommuting and flexible work hours
- Automate administrative processes to minimize travel within and between campuses
- Provide incentives for using alternative modes
- Provide services and amenities that minimize the need to leave site
- Provide strong connections to Main Campus

- *Possible metrics:*
 - *Reduction in vehicle miles traveled compared to a typical mixed-used development in the Triangle Region*
 - *X % within the next 10 years*
 - *X % within the next 25 years*
 - *X % within the next 50 years*
 - *5% employees who participate in telecommuting, flex-hours and compressed work weeks*

Minimize SOV use through policies, programs, and incentives (cont)

- Design each phase of Carolina North to be accessible, and to progressively reduce reliance on SOV use and on-site parking
- Apply travel demand management experience from Main Campus
- Promote greater use of strategies such as telecommuting and flexible work hours
- Automate administrative processes to minimize travel within and between campuses
- Provide incentives for using alternative modes
- Provide services and amenities that minimize the need to leave site
- Provide strong connections to Main Campus

- *Possible metrics:*
 - *50% of daily service/retail needs satisfied on site*
 - *Frequent transit service is provided to primary off-site service centers*
 - *Provide at least one full-time TDM coordinator on site*
 - *100% of employees receive orientation and on-going education/information on transportation options*

Minimize SOV use through policies, programs, and incentives (cont)

- Provide strong connections to Main Campus

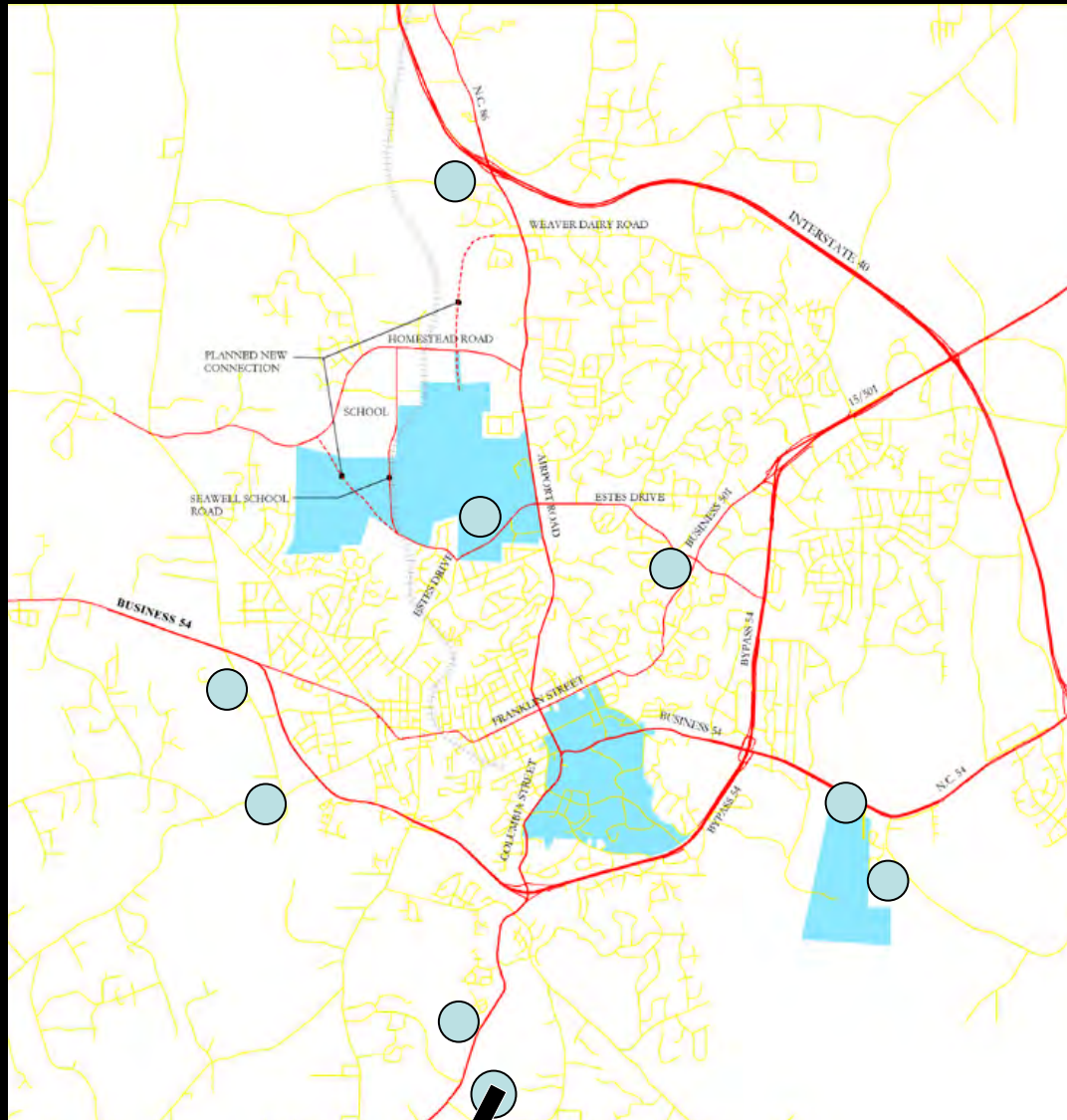
- *Possible metrics:*

- *100% of travel between Carolina North and Main Campus is non-SOV*
- *100% of the pedestrian route between Carolina North and Main Campus has acceptable pedestrian Level of Service*
- *100% of the bike route between Carolina North and Main Campus has acceptable bike Level of Service*
- *The maximum waiting time for transit service for travel between Carolina North and Main Campus is:*
 - *10 minutes in peak periods/15 minutes in off-peak period within the next 10 years*
 - *5 minutes in peak periods/10 minutes in off-peak period within the next 25 years*
- *The transit trip between the center of Carolina North and UNC Hospitals takes no longer than:*
 - *15 minutes in peak periods/10 minutes in off-peak period within the next 10 years*
 - *10 minutes in peak periods/10 minutes in off-peak period within the next 25 years*

Provide minimum amount of needed parking

- Maximize use of satellite parking for those who choose to drive
- Minimize amount of impervious surface
- Maximize opportunities for shared use of parking

Existing Park-and-Ride



Parking Space Comparison

- UNC Main Campus: 1 space per 2 employees
- Other campuses
 - Cornell: 1 space per 2 employees
 - U of Wisconsin: 1 space per 2.4 employees



Provide minimum amount of needed parking

- Maximize use of satellite parking for those who choose to drive
- Minimize amount of impervious surface
- Maximize opportunities for shared use of parking

- *Possible metrics:*
 - *The following number of employee parking spaces is provided on site:*
 - *1 spaces for every 2 employees within the next 10 years*
 - *1 spaces for every 2.5 employees within the next 25 years*
 - *1 spaces for every 3 employees within the next 50 years*
 - *Provide adequate satellite parking, served by high quality transit, for those who choose to drive but are not accommodated on campus*

Design site and individual phases to minimize impacts of construction traffic

- *Possible metrics:*
 - *100% of construction traffic uses designated truck routes for all projects*

Design a delivery and servicing system that provides convenient access to each building while minimizing conflicts w/ other modes

- *Possible metrics:*
 - *All buildings have 2 or more available delivery/service parking spaces that can be accessed without impacting pedestrian circulation*
 - *No delivery/service vehicles are parked on sidewalks or illegally*

Design site and transportation system with the flexibility to adapt to a variety of future transportation scenarios

- *Possible metrics:*
 - *All recommendations from agencies (Towns, County, DCHC MPO, NCDOT, and University) regarding flexibility are incorporated into the plan*

Respect surrounding neighborhoods

- Minimize undesirable transportation impacts
- Provide appropriate connections

- *Possible metrics:*
 - *No more than a 10% increase in vehicles traveling on neighborhoods streets*
 - *No increase in vehicles parked on neighborhoods streets*
 - *100% of people living in adjacent neighborhoods who walk/bike to campus*

Develop a plan to address capital and recurring funding needs for transportation, particularly transit

- *Possible metrics:*
 - *A funding plan is prepared that ensures 100% of capital and recurring funding*

Partner with local, regional and state transportation agencies

- Develop a phased transportation plan and improvements
- Develop regional transportation initiatives to encourage use of alternatives
- Obtain and leverage funding for transportation improvements

- *Possible metrics:*
 - *100% of all transportation improvements are incorporated into adopted local, regional and state transportation, plans, programs and initiatives*